







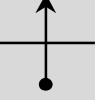


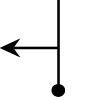
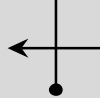


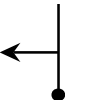

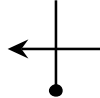




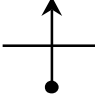










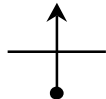

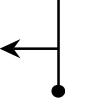

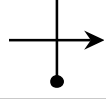

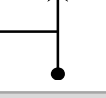




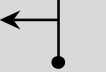






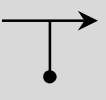

















1	0.0		Start #Khao Can Pak Chong	168 HRS	0.0
			(02.02.2020 Open AV30 - Close AV12)	07:00_{2/2/20}-08:00_{2/2/20}	
2	0.0		Left onto 2422 from the park to north		3.5
3	3.5		Right onto 2235		5.2
4	8.7		Straight to cross the bridge		33.3
5	42.0		Left to climb a hill		3.3
6	45.3		KOM Phu Luang Peak 1.5km Avg7.9% Max13.4% \46.8		8.7
7	54.0		Right		1.0
8	55.0		Right onto 1021		6.3
9	61.3		Straight		18.3
10	79.6		Left onto 304		6.7
11	86.3		U-turn		0.1

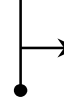


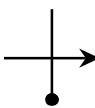

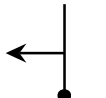
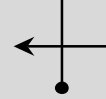




12	86.4		Left onto 3115	2.1
13	88.5		Left into the village	0.3
14	88.8		Right onto 3002 to Khon Buri	0.2
15	89.0		Straight onto 3002	16.7
16	105.7		Left on route 3002 to Khon Buri	0.4
17	106.1		Right on route 3002 to Khon Buri	0.3
18	106.4		Left to Khon Buri	4.2
19	110.6		Right onto 224 to Khon Buri	6.9
20	117.5		Straight onto 224 to Soeng Sang	1.3
21	118.8		Check Point 1 #7-11 Khon Buri/ self stamp	0.2
				10:57 _{2/2/20} - 16:55 _{2/2/20}
22	119.0		Straight to Soeng Sang	28.9












23	147.9		Straight at Soeng Sang intersection to Pa Kham	26.5
24	174.4		Right onto 224 to Lahan Sai	5.9
25	180.3		Straight at Pa Kham intersection to Lahan Sai	17.2
26	197.5		Straight at Lahan Sai intersection to Surin	30.2
27	227.7		Left onto 2445 to Ban Kruat	1.3
28	229.0		Left to enter PTT petrol station Ban Kruat	0.0
29	229.0		Check Point 2 #7-11 PPT Ban Kruat	0.0
				14:38_{2/2/20}-02:04_{3/2/20}
30	229.0		Left to Ban Kruat from PTT	2.5
31	231.5		Right onto 3056 to Kok Krachai	14.7
32	246.2		Straight onto 224 to Phanom Dongrak	7.3
33	253.5		Straight	11.0

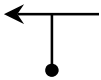



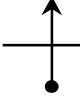


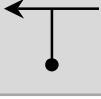

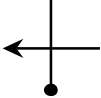
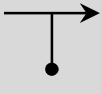
34	264.5		Straight to Naeng Mut	13.2
35	277.7		Right	3.2
36	280.9		Left	0.1
37	281.0		Right	3.5
38	284.5		Right onto 214 to Kap Choeng	6.2
39	290.7		Straight to Chong Chom	10.0
40	300.7		Straight	2.0
41	302.7		Straight	11.3
42	314.0		Right onto 2328	30.7
43	344.7		Left onto 2201	1.2
44	345.9		Right onto 2341	1.1
45	347.0		Left to Wat Phrai Phattana	0.0

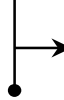



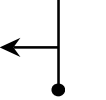
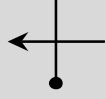





46	347.0		Check Point 3 #Wat Phrai Phattana Drop Bag 1	0.0
				18:34 _{2/2/20} - 11:55 _{3/2/20}
47	347.0		Left onto 2341 from CP	16.0
48	363.0		Straight	11.3
49	374.3		Right	0.6
50	374.9		Left	4.8
51	379.7		Left *gravel road	1.0
52	380.7		Right onto 2341	1.8
53	382.5		Right onto 2341	11.3
54	393.8		Straight onto 2128	10.5
55	404.3		*24hr convenience store in PTT	0.2
56	404.5		Straight at roundabout to Khun Han market	1.1

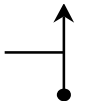

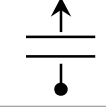
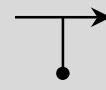
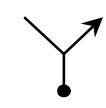
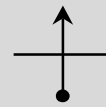
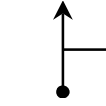

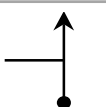

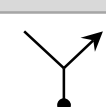

57	405.6		Food and Drinks supply	0.4
58	406.0		Right at roundabout Phra Viharn	13.1
59	419.1		Left onto 2335 to Phra Viharn	0.7
60	419.8		Right onto 2335 to Phra Viharn	15.7
61	435.5		Straight at Don Aow intersection	11.0
62	446.5		Right onto 221	0.9
63	447.4		Check Point 4 #Grocery Store Phum Sarol	0.0
				21:54 _{2/2/20} - 20:15 _{3/2/20}
64	447.4		Left onto 2248 to Nam Yuen	27.7
65	475.1		Right onto 2248 to Nam Yuen	8.0
66	483.1		Straight to Na Chaluai	12.9
67	496.0		Left at Dom Pradit onto 2248 to Na Chaluai	24.3












68	520.3		7-11 at the right side	0.0
69	520.3		Check Point 5 #7-11 Na Chaluai/self stamp	0.0
				00:19 _{3/2/20} - 02:20 _{4/2/20}
70	520.3		Right to continue onto 2248 to Buntharik	33.5
71	553.8		Right at Buntharik	0.7
72	554.5		Left to Lak Pai	9.0
73	563.5		Left onto 2396 to Chong Mek	3.3
74	566.8		Left onto 2396 to Chong Mek	35.8
75	602.6		Right to Sirindhorn	0.5
76	603.1		Left onto 217 to Phibun Mangsahan	2.3
77	605.4		Right to Wat Phuphrao*walk crossing street	0.1
78	605.5		KOM Phu Phrao 2.0km. Avg4.4% Max8.7% \607.5	1.9


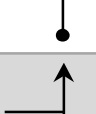
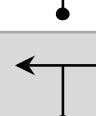
79	607.4		Check Point 6 #Wat Phuphrao Drop Bag 2	0.1
				03:14 _{3/2/20} - 09:35 _{4/2/20}
80	607.5		Left from CP *beware of down hill	2.0
81	609.5		Right to Sirindhorn Damm *walk crossing street	7.7
82	617.2		Right onto 2173 to Khong Chiam	5.8
83	623.0		Right onto 2173 to Khong Chiam	6.7
84	629.7		Straight to cross the bridge of Mun river	0.9
85	630.6		Straight *24hr conv.store located on right street	1.4
86	632.0		Straight onto 2134 to Pha Taem	4.6
87	636.6		Right onto 2112 to Pha Taem	8.4
88	645.0		Straight at Pha Taem intersection to Khemmarat	25.9
89	670.9		Control 1 #Nam Thaeng police station Self Stamp	0.0












90	670.9		Left from control to Samphan Bok	9.6
91	680.5		KOM Pha Niat 1.5km. Avg4% Max7.7% \682	25.2
92	705.7		Straight at Samphan Bok intersection	5.5
93	711.2		Straight to Khemmarat	9.2
94	720.4		Straight to Khemmarat	15.4
95	735.8		Straight	8.6
96	744.4		Right to Na Muang school	1.4
97	745.8		Left at school	1.0
98	746.8		Check Point 7 #Lae Khong Resort	1.9
				07:52 _{3/2/20} -21:09 _{4/2/20}
99	748.7		Left onto Aroon Prasert street	0.7
100	749.4		Right at intersection to Amnat Charoen	3.5

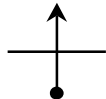




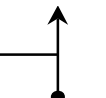


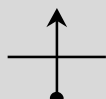

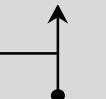
101	752.9		Right onto 2242 to Chanuman	17.1
102	770.0		Right onto 2034 to Chanuman & Mukdahan	15.4
103	785.4		*24hr convenience store	14.8
104	800.2		Straight	29.7
105	829.9		Left	1.2
106	831.1		Left to temple	0.0
107	831.1		KOM Phu Manorom 1.5km. Avg9.4% Max13.7%	1.4
108	832.5		Check Point 8 #Wat Phu Manorom	1.5
				10:44 _{3/2/20} - 04:19 _{5/2/20}
109	834.0		Straight onto 3076 to Mukdahan	1.3
110	835.3		Straight onto 2034 to downtown	1.8
111	837.1		Straight to Mukdahan police station	0.8

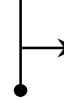






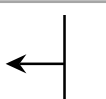



112	837.9		Straight	4.1
113	842.0		Straight onto 3003	2.3
114	844.3		Straight	4.8
115	849.1		Right to That Phanom	20.2
116	869.3		Right onto 3015 to That Phanom	16.7
117	886.0		Straight onto 212 to Wat Phrathat Phanom	0.3
118	886.3		Straight*walk on the road in front of temple and continue riding on the main road	0.6
119	886.9		24hr convenience store at PTT	1.1
120	888.0		Straight to Nakhon Phanom	7.0
121	895.0		Right to Nakhon Phanom	41.6
122	936.6		Right onto 212 to Nakhon Phanom	0.7
123	937.3		Right the River Hotel Nakhon Phanom	0.0

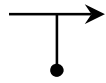
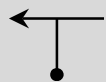
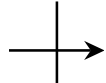


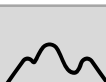





124	937.3		Check Point 9 #The River Hotel Drop Bag 3	0.0
				14:14 _{3/2/20} - 13:04 _{5/2/20}
125	937.3		Right out of CP continue onto 212	2.6
126	939.9		Right at Naga intersection to ride on bike lane	0.1
127	940.0		Left to ride on bike lane along the river	11.7
128	951.7		Left at Thai-Laos bridge	0.5
129	952.2		Left on to 212	0.2
130	952.4		U-turn	16.9
131	969.3		Left onto bypass road to Ban Phaeng	1.0
132	970.3		Straight	10.7
133	981.0		Straight	0.3
134	981.3		Straight	6.0

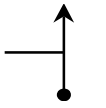

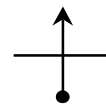

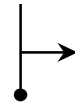
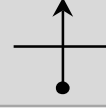
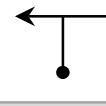



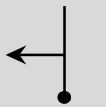
135	987.3		Cross the bridge	0.2
136	987.5		Right to Chaiyaburi	1.0
137	988.5		Straight	0.2
138	988.7		Left	3.0
139	991.7		Straight	6.2
140	997.9		Right	5.3
141	1003.2		Straight	7.0
142	1010.2		Straight	3.3
143	1013.5		Straight	11.5
144	1025.0		Left	1.0
145	1026.0		Right	9.6
146	1035.6		Straight	5.6


147	1041.2		Left at temple	0.1
148	1041.3		Right	1.3
149	1042.6		Left to Laowluang	0.6
150	1043.2		Right	3.5
151	1046.7		Straight	1.3
152	1048.0		Check Point 10 #Laowluang police station Self Stamp	0.0
				17:55 _{3/2/20} - 22:19 _{5/2/20}
153	1048.0		Left from CP	5.5
154	1053.5		Left	1.5
155	1055.0		Right onto 212 to Bung Khla	26.8
156	1081.8		Straight	15.6
157	1097.4		Straight	25.6










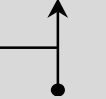


158	1123.0		Straight	18.6
159	1141.6		Straight	1.7
160	1143.3		Right to Wat Ahong Silawat	0.3
161	1143.6		Check Point 11 #Wat Ahong Silawat Drop Bag 4	0.4
				21:06 _{3/2/20} - 06:15 _{6/2/20}
162	1144.0		Right to Nong Khai	26.0
163	1170.0		Straight at Pak Khat intersection	18.5
164	1188.5		Straight at Rattanawapi	18.7
165	1207.2		Straight	7.4
166	1214.6		Straight at Phon Phisai intersection	3.1
167	1217.7		*24hr convenience store	36.7
168	1254.4		Straight	2.7

169	1257.1		Right to alley.*Beware of main road vehicle	0.3
170	1257.4		Left	0.2
171	1257.6		Right	0.3
172	1257.9		Left	0.4
173	1258.3		Check Point 12 #Culture Park Wat Lamduan	0.3
				00:55 _{4/2/20} -15:49 _{6/2/20}
174	1258.6		Right to bike lane *beware of pedestrians	0.8
175	1259.4		Right to bike lane	1.6
176	1261.0		Left to Thailand-Laos bridge	0.1
177	1261.1		Right to Thailand-Laos bridge	1.5
178	1262.6		Straight	21.6
179	1284.2		Straight	3.1












180	1287.3		Right	0.4
181	1287.7		Left	1.3
182	1289.0		Right onto 211 to Si Chiang Mai	13.2
183	1302.2		Straight to Si Chiang Mai	12.9
184	1315.1		Straight	14.9
185	1330.0		KOM Pha Tang 1.5km. Avg4% Max10%	0.9
186	1330.9		Straight	10.2
187	1341.1		*24hr convenience store at PTT	1.6
188	1342.7		Check Point 13 #7-11 Sangkhom on left side/ self stamp	17.3
				03:44 _{4/2/20} -22:49 _{6/2/20}
189	1360.0		Straight	14.0
190	1374.0		Straight	13.0

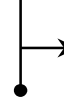









191	1387.0		Straight to Pak Chom	7.8
192	1394.8		Straight	10.0
193	1404.8		Straight to Pak Chom	27.0
194	1431.8		Straight	9.2
195	1441.0		Right to Chiang Khan	1.0
196	1442.0		Straight to Khong River	0.2
197	1442.2		Left	0.4
198	1442.6		Right to bike lane	0.2
199	1442.8		Check Point 14 #Riverside Chiangkhan Resort Drop Bag5	0.0
				07:04 _{4/2/20} - 07:10 _{7/2/20}
200	1442.8		continue on bike lane	5.0
201	1447.8		left	0.1

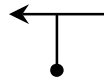


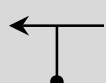


202	1447.9		Right	0.1
203	1448.0		Right onto 2195	23.0
204	1471.0		Right to Tha Li	24.5
205	1495.5		Straight	2.8
206	1498.3		Straight	0.6
207	1498.9		Left	2.1
208	1501.0		Right	2.4
209	1503.4		Straight	0.2
210	1503.6		Control 2 #Hen-Om Coffee/self stamp	5.0
211	1508.6		Straight to Dan Sai	12.7
212	1521.3		Straight	10.8
213	1532.1		Straight	9.2

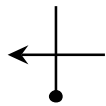
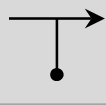
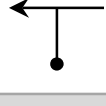

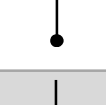

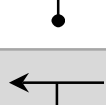
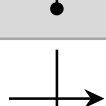
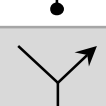

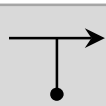

214	1541.3		Straight	6.7
215	1548.0		Straight	19.5
216	1567.5		Straight	0.3
217	1567.8		Control 3 #7-11 Dan Sai/self stamp	0.7
218	1568.5		Right onto 2013	1.0
219	1569.5		Straight onto 2014 to Lom Kao	0.0
220	1569.5		KOM Dan Sai 7km. Avg5.3% Max12%	13.5
221	1583.0		Straight	11.3
222	1594.3		Straight	15.0
223	1609.3		Straight	0.1
224	1609.4		Right to 7-11	0.0
225	1609.4		Check Point 15 #7-11 Kok Kathon/self stamp	0.0












12:38_{4/2/20}-21:05_{7/2/20}


226	1609.4		Left to intersection	0.2
227	1609.6		Right to Nam Nao	7.9
228	1617.5		KOM Song Pluei 2km. Avg4.1% Max7%	7.0
229	1624.5		Straight	7.0
230	1631.5		KOM Tat Kloi 10.5km. Avg4.3% Max12%	13.8
231	1645.3		KOM Phu Sam Ngam 2km. Avg6.8% Max15%	8.0
232	1653.3		Control 4 #Ban Huai Lat/self stamp	0.0
233	1653.3		KOM ภูฟ้า 3.5km. Avg6.7% Max16%	5.5
234	1658.8		KOM พาลา 3km. Avg4% Max13%	19.2
235	1678.0		Straight	0.8
236	1678.8		*24hr convenience store at right side	11.4

237	1690.2		Right to Pruksa View Homestay	0.2
238	1690.4		Check Point 16 #Pruksa View Homestay/Drop bag6	0.2
				15:20 _{4/2/20} - 03:50 _{8/2/20}
239	1690.6		Right to Khon San	19.3
240	1709.9		Left at Khok Mon intersection to Cum Phae/Khon San	22.5
241	1732.4		Right at Khon San intersection 2055	6.8
242	1739.2		Left	19.5
243	1758.7		Right onto 2366 to Kasetsomboon	16.3
244	1775.0		Right onto 2037 to Nong Bua Dang	0.8
245	1775.8		Left to PTT petrol station	0.0
246	1775.8		Check Point 17 #7-11 PTT Kasetsomboon	0.1
				18:09 _{4/2/20} - 10:54 _{8/2/20}

247	1775.9		Left from CP	1.0
248	1776.9		Left onto 2037 to Nong Bua Dang/Chaiyaphum	22.2
249	1799.1		Left to Na Khan Hak	8.7
250	1807.8		Left onto 2159 to Phu Laen Kha national park	4.2
251	1812.0		KOM Phu Laen Kha 4km. Avg5.1% Max10.5%	6.3
252	1818.3		Straight	15.8
253	1834.1		Right	13.2
254	1847.3		Left onto 225	0.9
255	1848.2		Right onto 3002 to Ban Kwao	2.4
256	1850.6		Right to market	0.0
257	1850.6		Check Point 18 #7-11 Ban Kwao/self stamp	0.6
				20:39 _{4/2/20} -17:09 _{8/2/20}

258	1851.2		Left	0.1
259	1851.3		Right at temple	0.2
260	1851.5		Left	0.3
261	1851.8		Right	0.4
262	1852.2		Right	3.3
263	1855.5		Left	0.9
264	1856.4		Left	1.1
265	1857.5		Left	4.9
266	1862.4		Right	2.1
267	1864.5		Right	9.0
268	1873.5		Straight to Chaturat	4.3
269	1877.8		Right onto 201 to Chaturat	1.9

270	1879.7		Food and Drinks supply	17.3
271	1897.0		Straight	8.8
272	1905.8		Straight	9.2
273	1915.0		*24hr convenience store in PTT	7.2
274	1922.2		Straight	1.3
275	1923.5		*24hr convenience store in PTT	5.0
276	1928.5		Right onto 2256 to Lopburi	28.0
277	1956.5		Check Point 19 #OWL Coffee	3.5
				00:12 _{5/2/20} -02:00 _{9/2/20}
278	1960.0		<i>Straight *Beware of downhill and vehicles</i>	10.8
279	1970.8		Left onto 2247 to Pak Chong	28.7
280	1999.5		Straight	11.2

281	2010.7		Right	10.5
282	2021.2		Right	2.6
283	2023.8		U-turn	0.1
284	2023.9		Left to Khao Can Pak Chong	0.1
285	2024.0		Finish #Khao Can Pak Chong	
				02:28 _{5/2/20} - 07:00 _{9/2/20}